

Explanatory Note
Minister administering the *Environmental Planning and Assessment Act 1979* (ABN 20 770 707 468)
and
Hampton Heights Pty Ltd (ACN 651 044 549)
Draft Planning Agreement

Introduction

The purpose of this explanatory note is to provide a plain English summary to support the notification of the draft planning agreement (the **Planning Agreement**) prepared under Subdivision 2 of Division 7.1 of Part 7 of the *Environmental Planning and Assessment Act 1979* (the **Act**).

This explanatory note has been prepared having regard to the Planning Agreements Practice Note and its contents have been agreed by the parties.

Parties to the Planning Agreement

The parties to the Planning Agreement are the Minister administering the *Environmental Planning and Assessment Act 1979* (ABN 20 770 707 468) (the **Minister**) and Hampton Heights Pty Ltd (ACN 651 044 549) (the **Developer**).

Description of the Subject Land

The Planning Agreement applies to Lot A in Deposited Plan 33532 and Lot B in Deposited Plan 33532, known as 60-70 Jensen Road, Wadalba (**Subject Land**).

Description of the Proposed Development

The Developer is seeking to demolish existing structures (except for the existing dwelling on Lot B in Deposited Plan 33532) and subsequently subdivide the Subject Land, in stages, into approximately seventy-two (72) residential lots, and a lot for a public reserve, generally in accordance with the Development Application DA/3426/2022 lodged with Central Coast Council (**Proposed Development**). The Developer has made an offer to the Minister to enter into the Planning Agreement in connection with the Proposed Development.

An indicative plan of the Proposed Development is at the end of this explanatory note.

Summary of Objectives, Nature and Effect of the Planning Agreement

The Planning Agreement provides that the Developer will make a monetary contribution of \$120,260 per hectare of net developable area (subject to indexation in accordance with the Planning Agreement) (**Development Contribution**) for the purposes of the provision of designated State public infrastructure within the meaning of clause 6.1 of *Central Coast Local Environmental Plan 2022* (**LEP**). This clause, despite its repeal, continues to apply to the Development Application DA/3426/2022 by virtue of clause 4 of *State Environmental Planning Policy Amendment (Housing and Productivity Contributions) 2023*.

An instalment of the Development Contribution will be payable prior to the issue of each relevant subdivision certificate in accordance with Schedule 4 to the Planning Agreement.

The Developer is required to provide a \$20,000 bank guarantee in accordance with Schedule 5 to the Planning Agreement.

The objective of the Planning Agreement is to facilitate the delivery of the Developer's contributions towards the provision of designated State public infrastructure referred to in clause 6.1 of the LEP.

No relevant capital works program by the Minister is associated with the Planning Agreement.

Assessment of Merits of Planning Agreement

The Public Purpose of the Planning Agreement

In accordance with section 7.4(2) of the Act, the Planning Agreement has the following public purpose:

- the provision of (or the recoupment of the cost of providing) public amenities or public services;
- the provision of (or the recoupment of the cost of providing) transport or other infrastructure relating to land.

The Minister and the Developer have assessed the Planning Agreement and both hold the view that the provisions of the Planning Agreement provide a reasonable means of achieving the public purpose set out above. This is because it will ensure that the Developer makes an appropriate contribution towards the provision of infrastructure, facilities and services.

How the Planning Agreement Promotes the Public Interest

The Planning Agreement promotes the public interest by ensuring that an appropriate contribution is made towards the provision of infrastructure, facilities and services to satisfy needs that arise from development of the Subject Land.

The Developer's offer to contribute towards the provision of designated State public infrastructure will have a positive impact on the public who will ultimately use it.

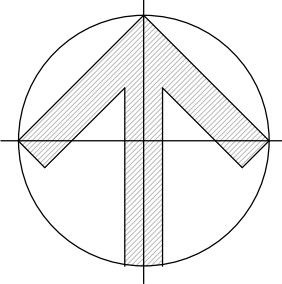
Requirements relating to Construction, Occupation and Subdivision Certificates

The Planning Agreement does not specify requirements that must be complied with prior to the issue of a construction certificate or an occupation certificate.

The Planning Agreement requires an instalment of the Development Contribution to be paid prior to the issue of the relevant subdivision certificate and therefore contains a restriction on the issue of a subdivision certificate within the meaning of section 6.15(1)(d) of the Act.

Indicative Plan of the Proposed Development

See below.



LEGEND

PROPOSED LOTS

STAGE 2

STAGE 3

STAGE 4

	RESIDENTIAL	LOT RANGE	RESIDUE	PUBLIC RESERVE
STAGE 1	53	101-153	LOTS 154-156	LOT 157
STAGE 2	3	201-203		
STAGE 3	10	301-310		
STAGE 4	6	401-406		
TOTAL	72 LOTS			

D	14/11/2024	ISSUED FOR INFORMATION		P.S.	
C	25/10/2024	ISSUED FOR INFORMATION		S.P.	
B	21/10/2024	ISSUED FOR INFORMATION		P.S.	
A	12/02/2024	ISSUED FOR INFORMATION		P.S.	
Rev.	Date	Revision Description	Drawn	Design	Appd.

020406080100m

SCALE 1:1000

@A1

PREPARED BY:

GROUP DEVELOPMENT SERVICES PTY LTD
ABN: 55 613 295 195
PO Box 498, Pennant Hills
NSW 1715
Phone: +61 2 9980 1000
Email: info@gdsland.com.au
www.gdsland.com.au

DO NOT SCALE

Disclaimer and Copyright
This document may only be used by GDS's Client in accordance with the terms of the retainer. GDS does not and shall not assume any responsibility or liability whatsoever to any third party arising out of any use or reliance by third party on the content of this document.

Datum
AHD

Coordinates
MGA-2020

Size
A1

Drawn
P.S.

14/11/2024

Date

Client
HAMPTON HEIGHTS PTY LTD C/O CENTRAL REAL CAPITAL PTY LTD

Drafting Checked

Date

Design

Date

Design Checked

Date

Approved

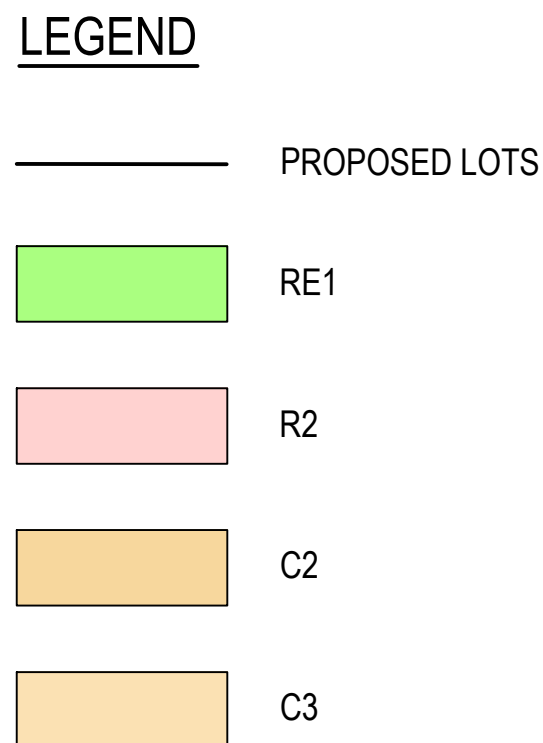
Date

Project
60 AND 70 JENSEN ROAD, WADALBA, NSW 2259
LOTS A AND B DP33532

Title
STAGING PLAN

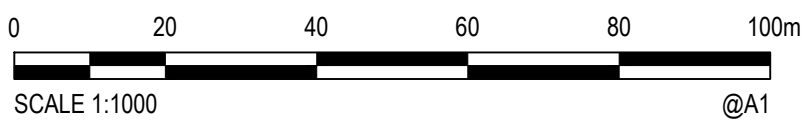
Revision
D

Drawing Number
P00470-SUBDIV-0001



FOR INFORMATION
NOT TO BE USED FOR CONSTRUCTION PURPOSES

D	14/11/2024	ISSUED FOR INFORMATION		P.S.		
C	25/10/2024	ISSUED FOR INFORMATION		S.P.		
B	21/10/2024	ISSUED FOR INFORMATION		P.S.		
A	12/02/2024	ISSUED FOR INFORMATION		P.S.		
Rev.	Date	Revision Description		Drawn	Design	Appd.





**GROUP DEVELOPMENT
SERVICES PTY LTD**

ABN: 55 613 295 195
 PO Box 498, Pennant Hills
 NSW 1715
 Phone: +61 2 9980 1000
 Email: info@gdsland.com.au
www.gdsland.com.au





DO NOT SCALE

Disclaimer and Copyright

This document may only be used by GDS's Client in accordance with the terms of the retainer. GDS does not and shall not assume any responsibility or liability whatsoever to any third party arising out of any use or reliance by third party on the content of this document.

Datum
AHD

Coordinates
MGA-2020

Size

Drawn
P.S.

Date
14/11/2024

Client

HAMPTON HEIGHTS PTY LTD C/O CENTRAL REAL CAPITAL PTY LTD

Drafting Checked

Dat

Project 60 AND 70 JENSEN ROAD, WADALBA, NSW 2259

Design

Dat

	LOTS A AND B
Title	ZONING PLAN

Revision

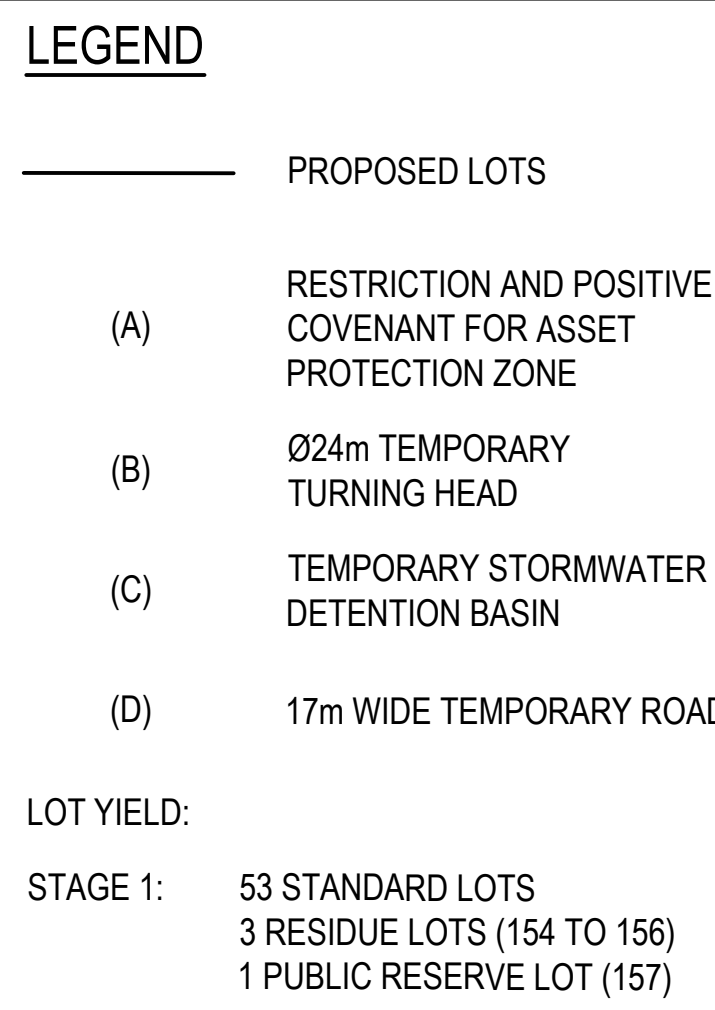
Approve

Data

Drawing Number

P00470-SUBDIV-0001

D

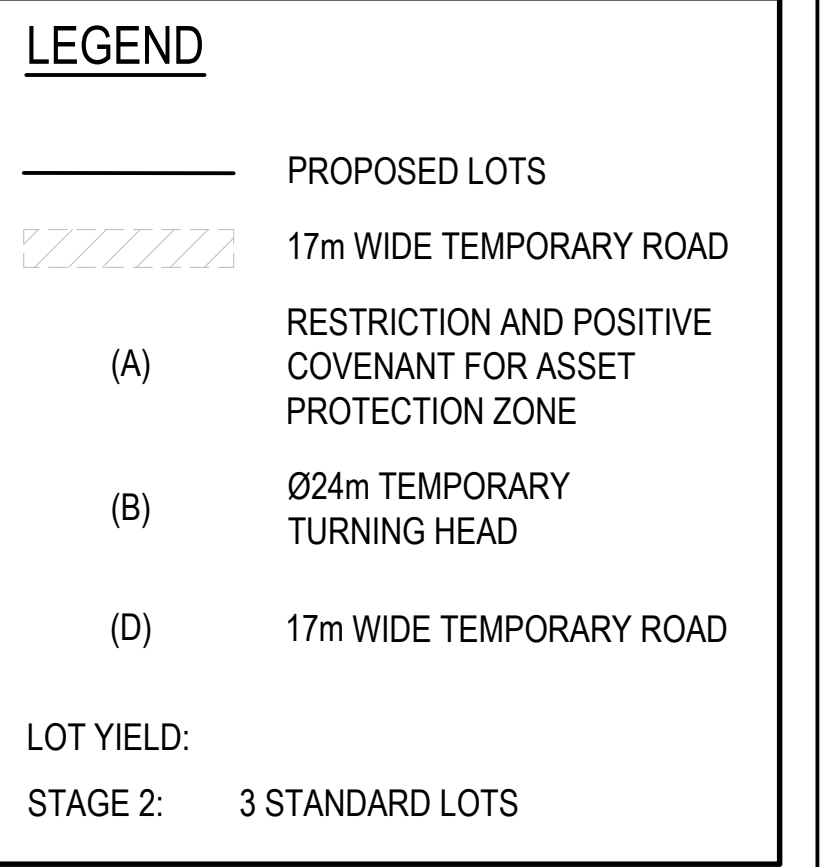


D	14/11/2024	ISSUED FOR INFORMATION		P.S.		
C	25/10/2024	ISSUED FOR INFORMATION		S.P.		
B	21/10/2024	ISSUED FOR INFORMATION		P.S.		
A	12/02/2024	ISSUED FOR INFORMATION		P.S.		
Rev.	Date	Revision Description		Drawn	Design	Appd.



<p style="text-align: center;">DO NOT SCALE</p> <p style="text-align: center;">Disclaimer and Copyright</p> <p style="text-align: center;">This document may only be used by GDS's Client in accordance with the terms of the retainer. GDS does not and shall not assume any responsibility or liability whatsoever to any third party arising out of any use or reliance by third party on the content of this document.</p>		
<p>Datum AHD</p>	<p>Coordinates MGA-2020</p>	<p>Size A1</p>

Drawn P.S.	Date 14/11/2024	Client HAMPTON HEIGHTS PTY LTD C/O CENTRAL REAL CAPITAL PTY LTD	
Drafting Checked	Date	Project	60 AND 70 JENSEN ROAD, WADALBA, NSW 2259
Design	Date	Title	LOTS A AND B DP33532
Design Checked	Date	SUBDIVISION PLAN	
Approved	Date	Drawing Number	STAGE 1
			P00470-SUBDIV-0001A

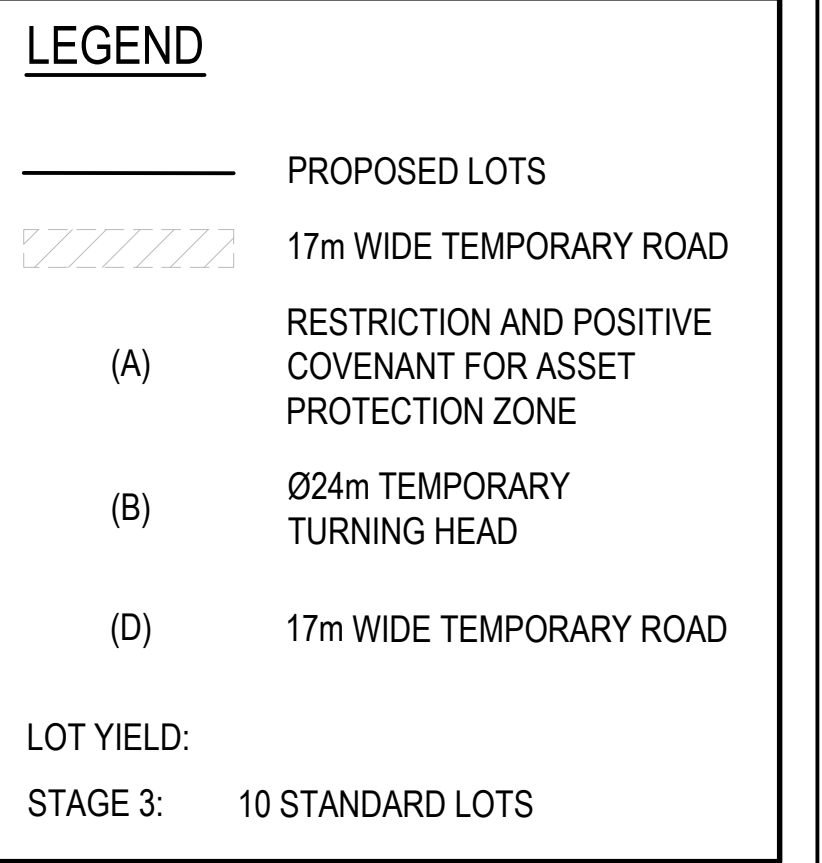


D	14/11/2024	ISSUED FOR INFORMATION				P.S.			
C	25/10/2024	ISSUED FOR INFORMATION				S.P.			
B	21/10/2024	ISSUED FOR INFORMATION				P.S.			
A	12/02/2024	ISSUED FOR INFORMATION				P.S.			
Rev.	Date	Revision Description				Drawn	Design	Appd.	



DO NOT SCALE		
Disclaimer and Copyright		
This document may only be used by GDS's Client in accordance with the terms of the retainer. GDS does not and shall not assume any responsibility or liability whatsoever to any third party arising out of any use or reliance by third party on the content of this document.		
Datum AHD	Coordinates MGA-2020	Size A1

Drawn P.S.	Date 14/11/2024	Client HAMPTON HEIGHTS PTY LTD C/O CENTRAL REAL CAPITAL PTY LTD	
Drafting Checked	Date	Project 60 AND 70 JENSEN ROAD, WADALBA, NSW 2259	D
Design	Date	Lots A AND B DP33532	
Design Checked	Date	Title SUBDIVISION PLAN	
Approved	Date	Stage 2 P00470-SUBDIV-0001B	

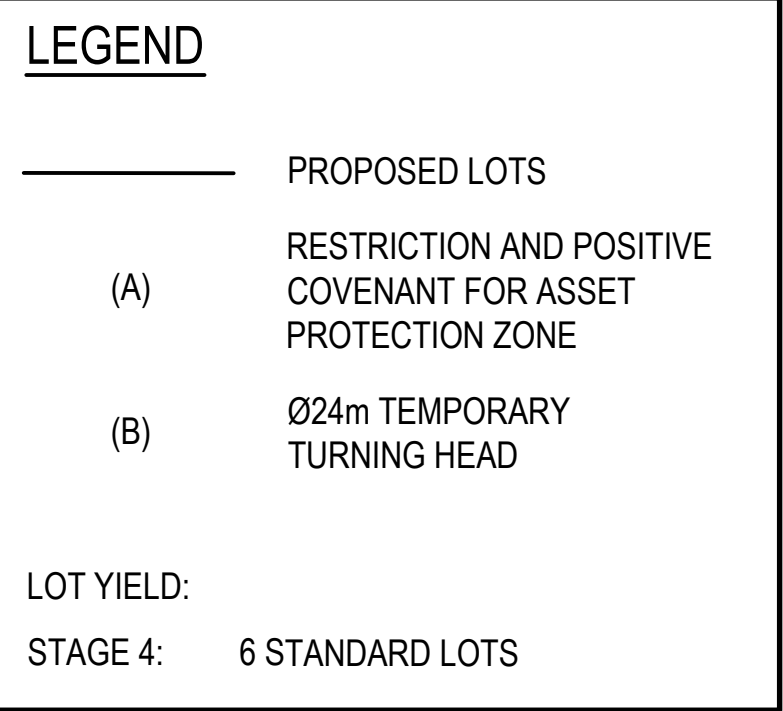


D	14/11/2024	ISSUED FOR INFORMATION		P.S.		
C	25/10/2024	ISSUED FOR INFORMATION		S.P.		
B	21/10/2024	ISSUED FOR INFORMATION		P.S.		
A	12/02/2024	ISSUED FOR INFORMATION		P.S.		
Rev.	Date	Revision Description		Drawn	Design	Appd.



<p style="text-align: center;">DO NOT SCALE</p> <p style="text-align: center;">Disclaimer and Copyright</p> <p style="text-align: center;">This document may only be used by GDS's Client in accordance with the terms of the retainer. GDS does not and shall not assume any responsibility or liability whatsoever to any third party arising out of any use or reliance by third party on the content of this document.</p>		
<p>Datum AHD</p>	<p>Coordinates MGA-2020</p>	<p>Size A1</p>

Drawn P.S.	Date 14/11/2024	Client HAMPTON HEIGHTS PTY LTD C/O CENTRAL REAL CAPITAL PTY LTD	
Drafting Checked	Date	Project 60 AND 70 JENSEN ROAD, WADALBA, NSW 2259	<div style="border: 1px solid black; padding: 10px; text-align: center; font-size: 2em; font-weight: bold;">D</div>
Design	Date	LOTS A AND B DP33532	
Design Checked	Date	Title SUBDIVISION PLAN STAGE 3	
Approved	Date	Drawing Number P00470-SUBDIV-0001C	



D	14/11/2024	ISSUED FOR INFORMATION		P.S.		
C	25/10/2024	ISSUED FOR INFORMATION		S.P.		
B	21/10/2024	ISSUED FOR INFORMATION		P.S.		
A	12/02/2024	ISSUED FOR INFORMATION		P.S.		
Rev.	Date	Revision Description		Drawn	Design	Appd.



<p style="text-align: center;">DO NOT SCALE</p> <p style="text-align: center;">Disclaimer and Copyright</p> <p>This document may only be used by GDS's Client in accordance with the terms of the retainer. GDS does not and shall not assume any responsibility or liability whatsoever to any third party arising out of any use or reliance by third party on the content of this document.</p>		
<p>Datum AHD</p>	<p>Coordinates MGA-2020</p>	<p>Size A1</p>

Drawn P.S.	Date 14/11/2024	Client	HAMPTON HEIGHTS PTY LTD C/O CENTRAL REAL CAPITAL PTY LTD	
Drafting Checked	Date	Project	60 AND 70 JENSEN ROAD, WADALBA, NSW 2259	
Design	Date	Title	LOTS A AND B DP33532	
Design Checked	Date	SUBDIVISION PLAN STAGE 4		Revision
Approved	Date	Drawing Number	P00470-SUBDIV-0001D	